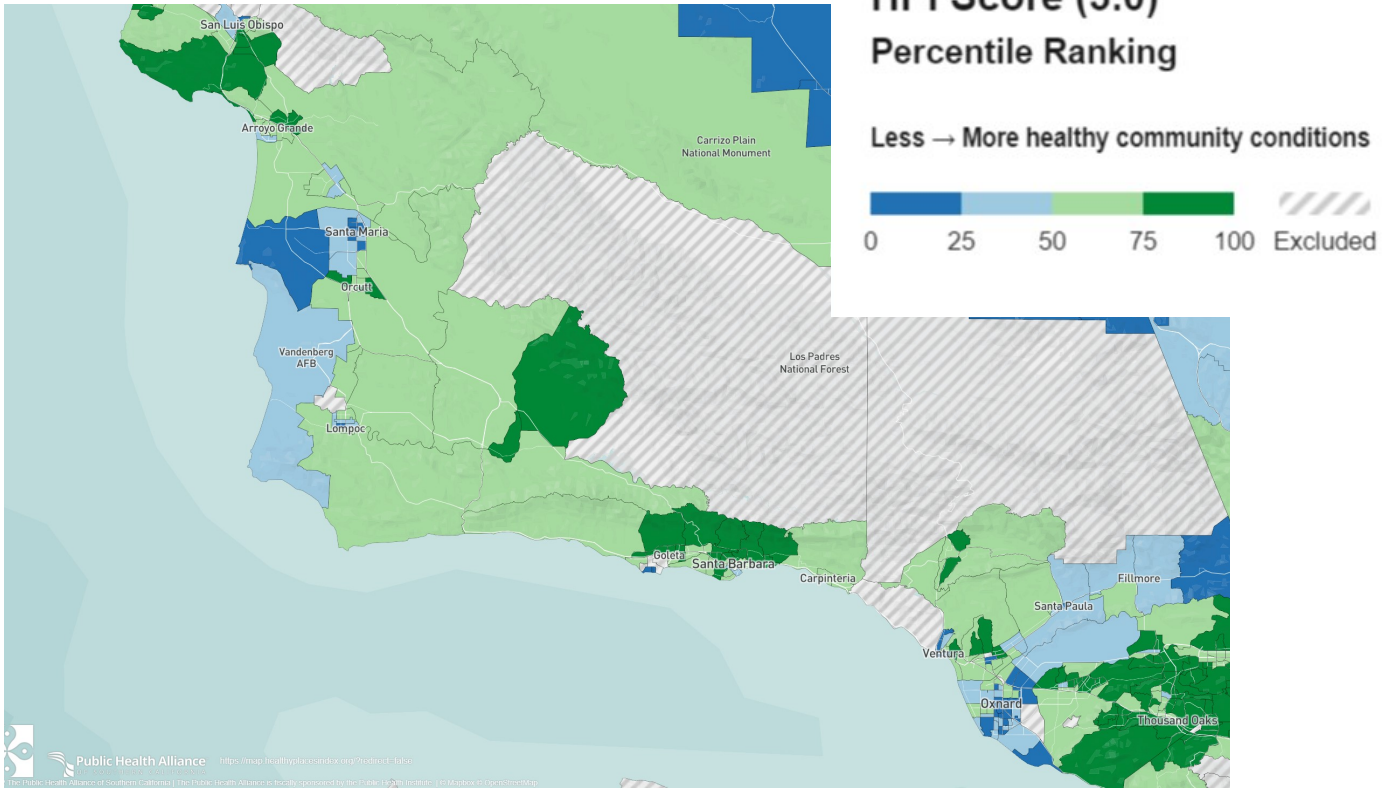
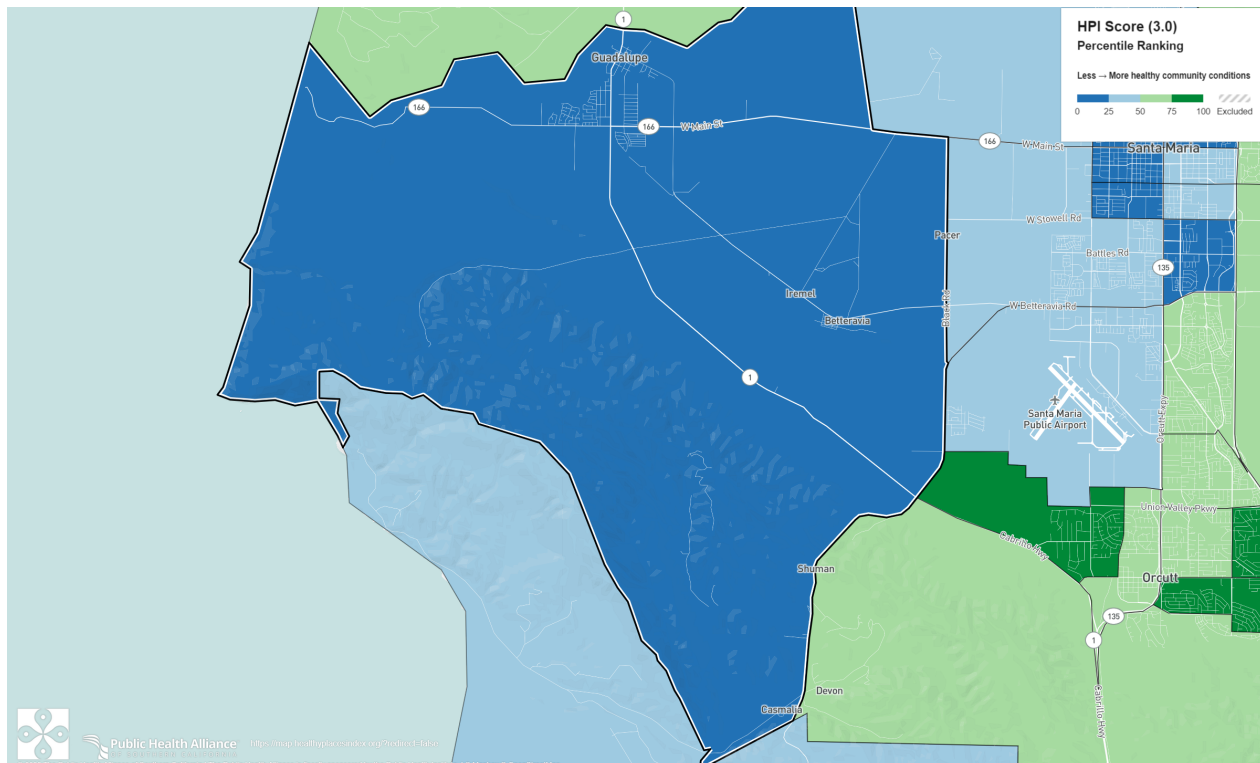


Santa Barbara County HPI Maps

Santa Barbara County



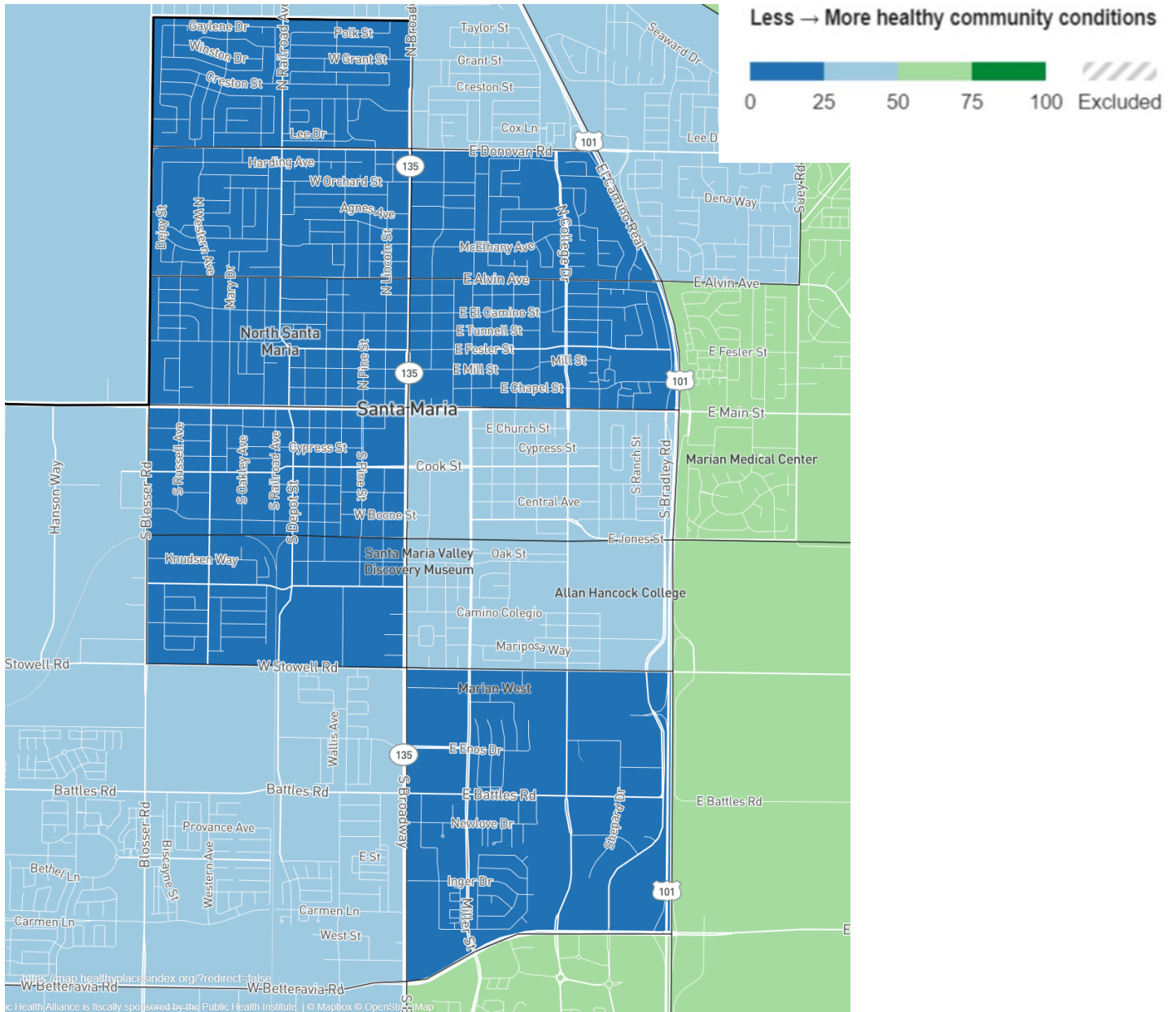
Santa Barbara County—Guadalupe and Casmalia Census Tract 25.02 Watsonville HPI Score 3.0 Percentile 22.62



Santa Barbara County HPI Maps

HPI Score (3.0) Percentile Ranking

Santa Barbara County— Santa Maria



Santa Barbara County— Santa Maria

- Census Tract 21.03 Santa Maria HPI Score 3.0 Percentile 14.3
- Census Tract 22.05 Santa Maria HPI Score 3.0 Percentile 10.5
- Census Tract 22.06 Santa Maria HPI Score 3.0 Percentile 16.0
- Census Tract 23.05 Santa Maria HPI Score 3.0 Percentile 20.8
- Census Tract 23.03 Santa Maria HPI Score 3.0 Percentile 16.7
- Census Tract 23.04 Santa Maria HPI Score 3.0 Percentile 8.395
- Census Tract 24.03 Santa Maria HPI Score 3.0 Percentile 2.9
- Census Tract 24.04 Santa Maria HPI Score 3.0 Percentile 2.7

Santa Barbara County HPI Maps

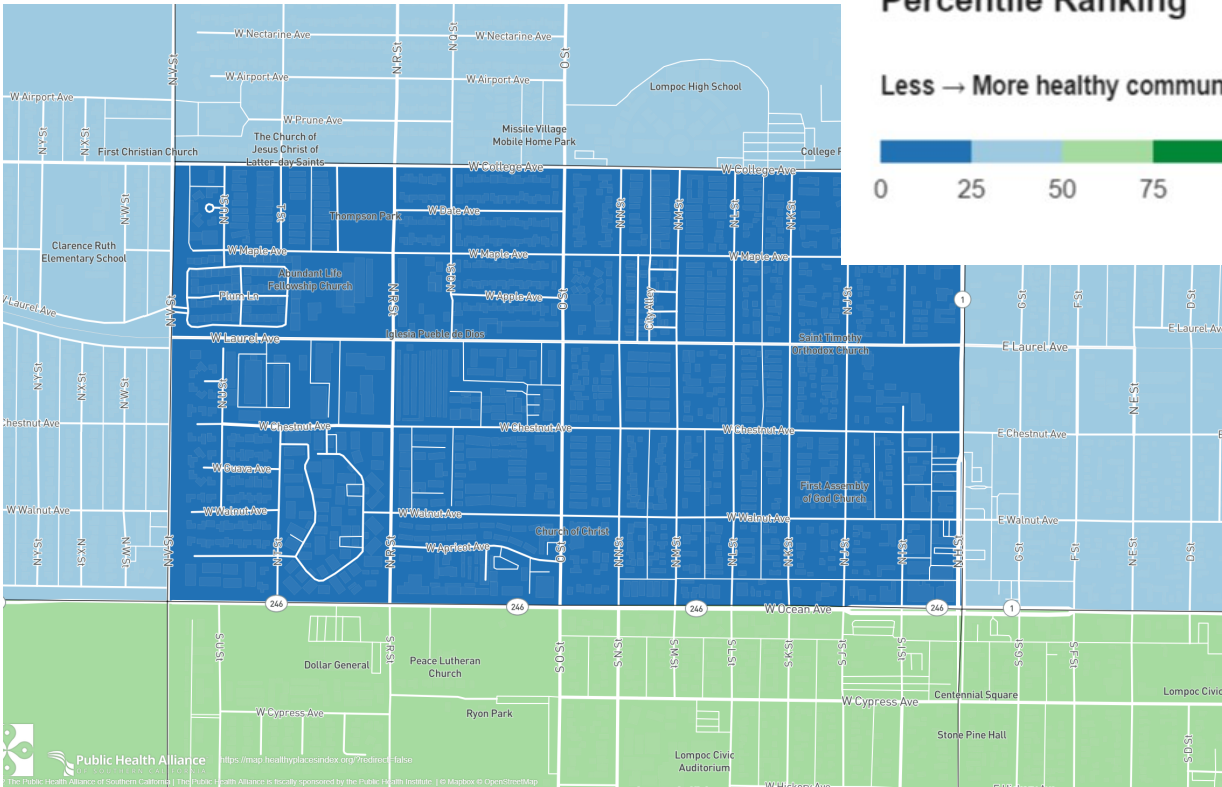
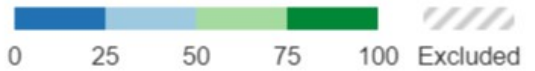
Santa Barbara County– Lompoc

Census Tract 27.02 Lompoc HPI Score 3.0 Percentile 10.0

HPI Score (3.0)

Percentile Ranking

Less → More healthy community conditions

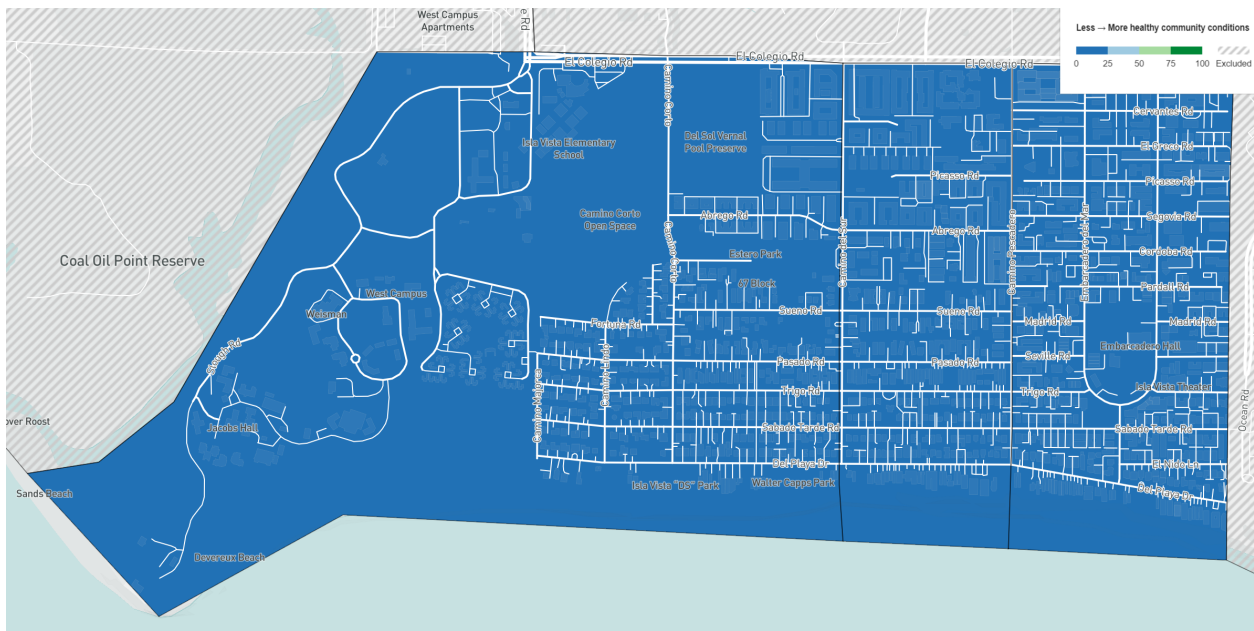


Santa Barbara County– Isla Vista

Census Tract 29.28 Isla Vista HPI Score 3.0 Percentile 19.6

Census Tract 29.26 Isla Vista HPI Score 3.0 Percentile 11.3

Census Tract 29.24 Isla Vista HPI Score 3.0 Percentile 8.4

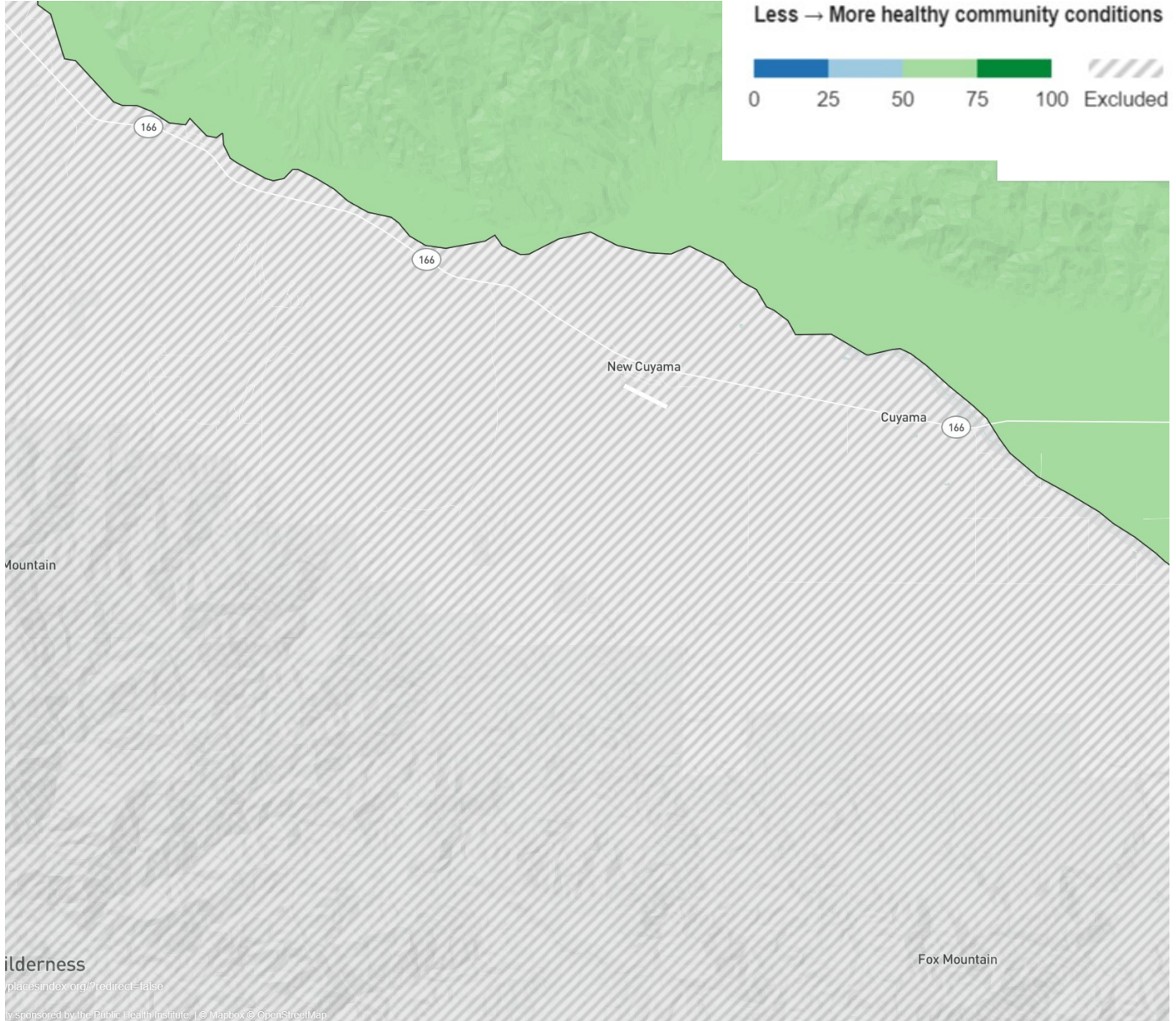
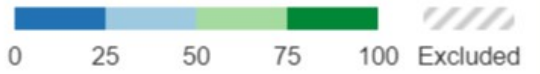


Santa Barbara County HPI Maps

Santa Barbara County– Cuyama

HPI Score (3.0) Percentile Ranking

Less → More healthy community conditions



Santa Barbara County– Cuyama

Census Tract 18 Cuyama HPI Score 3.0 Percentile No data available, but still qualifies for grant funding.